




**APPENDIX A**

Signage	Location	Cornwall or STC	Improvement Suggestions	Actions
<p><b>Welcome to Saltash Sign</b></p> 	<p>///parts.pies.beak</p> <p>Slip road from the A38</p>	<p>National Highways</p>	<p>Larger sign, higher and possibly additional words. Currently partially covered by growth.</p>	<p>Emailed National Highways regarding the procedure for requesting amendments to existing sign, associated cost and what permissions are required.</p>
<p><b>Welcome to Saltash Sign</b></p> 	<p>///strumming.supreme.clipboard</p> <p>Bottom of Fore Street</p>	<p>Cornwall Council / STC lease this area.</p>	<p>Current signs look shabby. Remove poles and signs. Keep bridge and attach Dibond sign onto the sculpture which has fixing positions in place.</p> <p>Could be lit at night.</p> <p>Could show wave on sign to indicate the river.</p>	<p>Emailed Cornwall Highways regarding the procedure for requesting amendments to existing sign, associated cost and what permissions are required.</p> <p>Measurements required for signage.</p>
<p><b>Cornwall College Sign</b></p>	<p>///fire.dressings.speech</p>	<p>TBC</p>	<p>Change to Saltash Library, Cornwall</p>	<p>Emailed Highways regarding the procedure for</p>

**APPENDIX A**

	<p>Top of Fore Street against railings of Victoria Gardens</p>		<p>College is no longer valid.</p>	<p>requesting amendments to existing sign, associated cost and what permissions are required.</p> <p>Emailed design change to Highways Technician, to send to sign provider for a quote on the fabrication of the sign – <b>aim to replace Cornwall College with sign directing to Saltash Library Hub</b></p>
<p><b>Entrance to Plougastel Drive</b></p>	<p>///wiggles.squabbles.admits Entrance to Plougastel Drive</p>	<p>Public Highway</p>	<p>Unused posts could support signage for available services</p>	<p><b>Cornwall Highways have confirmed that it is not possible for STC to adopt</b></p>

**APPENDIX A**



**Shop Mobility Sign**

///vaulting.magazines.until

Cornwall Council

Shopmobility is no longer in this location.

Emailed design change to Highways Technician, to

such as Library, Leisure Centre, Register Office, Car Park, Family Hub, Health and Wellbeing hub, Health Centre, Brunel School. One on each side of the road.


**the posts are they are within the limits of the public highway.**

**Highway Steward will be contacted regarding missing signs at this location.**


APPENDIX A

	<p>Junction of Fore Street and Belle View Road</p>		<p>Remove shopmobility from the sign, and change to toilets. Remove individual toilet sign. Clean the sign.</p>	<p>send to sign provider for a quote on the fabrication of the sign.</p> <p><b>Request to remove toilet sign for possible relocation and change shopmobility to toilets</b></p>
<p><b>Railway Station Signage</b></p>	<p>///described.bracing.honestly</p>	<p>GWR</p>	<p>Possible new sign to go on reverse of</p>	<p>Councillor Bickford is liaising with GWR.</p>

**APPENDIX A**

	<p>Exit of Station</p>		<p>street facing sign – ‘welcome to Saltash’</p> <p>Directional signage – Left (Waterside/Ferry/Mary Newman’s Cottage), Right (Town Centre Shops/Bus Stops/Museums)</p>	
<p><b>Alexandra Square Carpark</b></p>	<p>///battling.punctual.shrubbery</p>	<p>STC</p>	<p>Double sided signage, using poles in place</p>	<p>Councillor Bickford drafting design ideas.</p>

**APPENDIX A**

	<p>Alexandra Square Car Park</p> <p>Rear of cluster Peace Garden Signage</p>		<p>for Dibond signs.</p> <p>Large sign saying 'Welcome to Saltash' in England and Cornish</p> <p>Directional Signage:  Town Centre  Toilets  Museums  Mary Newmans Cottage  Railway Station  Guildhall  Waterside  Ferry  Cornish Cross  England</p>	<p>Banners not suitable.</p> <p>Directional signs to Town Centre / waterside could be displayed or something more appealing to the eye from Alexandra Car Park.</p>
<p><b>Wayfinding/Finger Signs</b></p>	<p>///repay.finalists.packing</p> <p>///fixed.passports.haystack</p> <p>Station Road</p>	<p>STC</p>	<p>Several are broken and all need a clean and update. Top logo is missing from most.</p>	<p>Councillor Bickford to liaise with Community Shed for possibility for additional Finger pointing signs.</p>

**APPENDIX A**



S106 monies available for signs pointing to Town Centre.

**P&GA and Cllr Bickford to review and apply for funding if required.**

## APPENDIX A

<p><b>Cornwall College Sign</b></p>	<p>///equipment.cats.country</p> <p>At Fire Station end of Church Road.</p>	<p>Cornwall Council</p>	<p>Could replace with 'The Core'</p>	<p>Emailed Highways regarding the procedure for requesting amendments to existing sign, associated cost and what permissions are required.</p> <p>Emailed design change to Highways Technician, to send to sign provider for a quote on the fabrication of the sign.</p> <p><b>Highways have asked for more information on Signage.</b></p>
<p><b>Waterside Walking Route</b></p>	<p>Location to be decided</p>	<p>TBC</p>	<p>Potential to add small walking route signs to and from the Waterside. Opportunity to indicate an 'easier' walking route via Old Ferry Road and North Road.</p>	<p>Emailed Highways regarding the procedure for new signage, associated cost and what permissions are required.</p> <p><b>Highways have asked for more information on Signage.</b></p>
<p><b>Noticeboard at Treleden</b></p>	<p>Location to be decided</p>	<p>STC/ Treleden</p>		<p>STC has contacted Treleden Developers regarding the installation of a noticeboard within Treleden.</p> <p><b>Subject to their approval, they are happy for STC to send across details.</b></p>